


OFFER OF SUPPORT

ESA BIC POLAND STARTUP TEAMS

ICEYE



ICEYE'S ESA BIC PROMOTIONAL OFFER FOR SAR SATELLITE DATA



QUALITY OFFERING

- Access to images of **all commercial modes**
- Spot imaging with up to **25 cm resolution**



QUANTITY OFFERING

- **Package per team** - details to be determined individually
- Archival images are preferred
- Newly-tasked imagery:
1 sample image, tasked with relatively low acquisition priority
- If paid -tasking according to standard acquisition procedures

ICEYE'S ESA BIC PROMOTIONAL OFFER FOR SAR SATELLITE DATA

OPTION 1

ACCESS TO THE ARCHIVE

(PUBLIC CATALOG) ON A
COMMERCIAL / MARKETING
SAMPLES BASIS

- A couple of images
per startup

OPTION 2

FREE IMAGE SETS "STACKS"

(ARCHIVAL ONLY) - 1 PER STARTUP

- Multiple images per set ("stack")
- Not coherent images
- INSAR coherent sets - archival only
- DGTR daily sets - archival only

OPTION 3

FREE SAMPLES (NEW IMAGING)

TASKING 1 NEW STANDARD IMAGE
ACQUISITION PER TEAM
(MODES: STRIP/SCAN/SPOT)

- For selected areas only

ICEYE'S ESA BIC PROMOTIONAL OFFER FOR SAR SATELLITE DATA



SUBSTANTIVE SUPPORT

- Regarding **application of satellite data** and the selection of its source.
- Regarding **types and modes of SAR imaging** available.
- Regarding the **range of data analysis tools** available.
- Support possible **depending on availability** of ICEYE team members.



NON-DISCLOSURE AGREEMENT

- Access to the commercial catalog and imaging tasking by startups will be possible **only after** signing an NDA, with restrictions on distribution of the catalog and imaging.

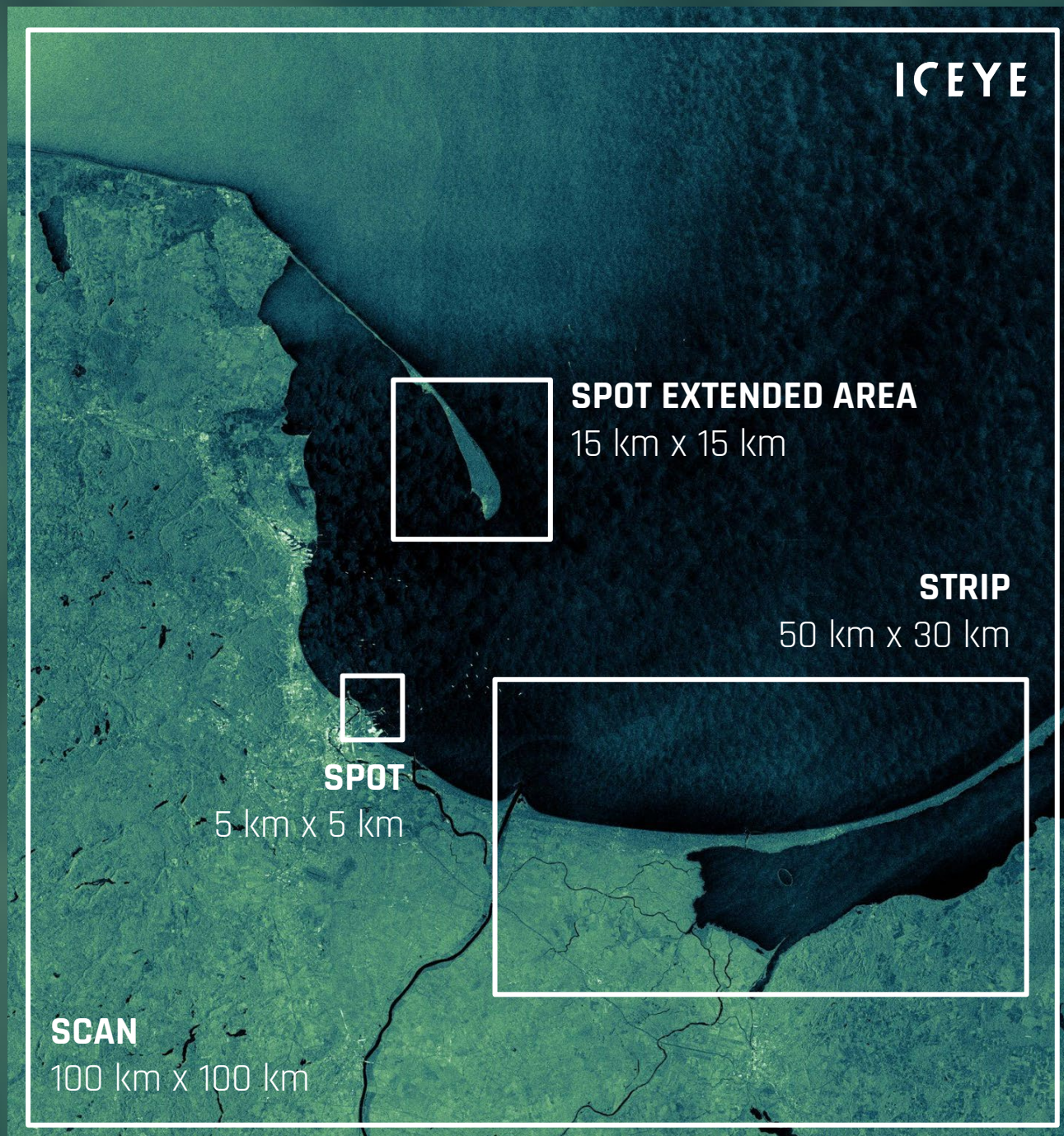
AVAILABLE IMAGING MODES

UP TO 25 CM

RESOLUTION

UP TO 50.000 KM²

SCENE SIZE



AVAILABLE IMAGING MODES

KEY FEATURES



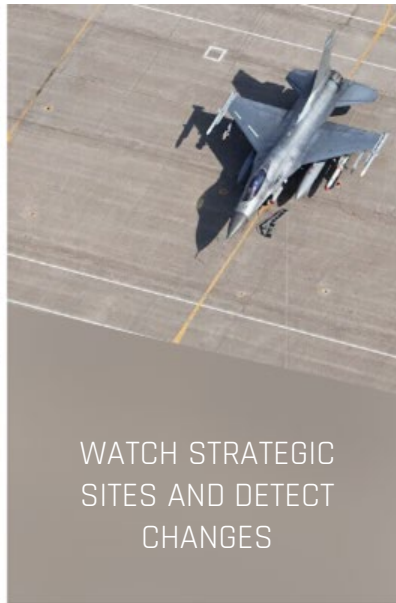
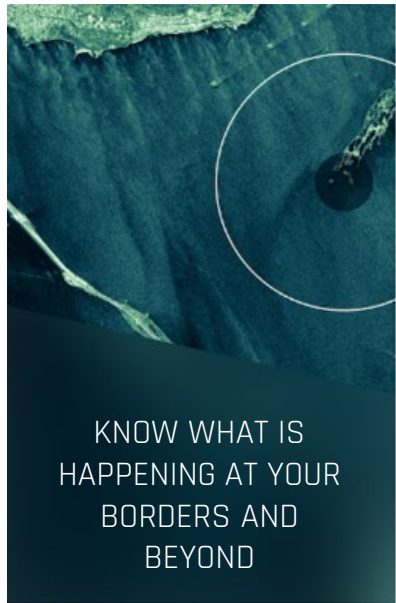
	SPOT		STRIP	SCAN
	SPOT	SLEA		
SCENE SIZE (KM)	5 x 5	15 x 15	30 x 50	100 x 100
SLANT RESOLUTION (M)	0.25 x 0.5	1 x 0.5	0.5 - 2.5 x 3	N/A
GROUND RESOLUTION (M)	1 x 1		3 x 3	15 x 15

FOR FULL SAR PRODUCTS SPECIFICATION,
SEE ICEYE PRODUCT GUIDE

[ICEYE.COM/PRODUCT-DOCUMENTS](https://www.iceye.com/product-documents)

ACTIONABLE DATA

FOR SECURITY AND INDUSTRY USE CASES



EXPLORE SAR DATA APPLICATIONS:

[ICEYE.COM/SAR-DATA-APPLICATIONS](https://iceye.com/sar-data-applications)

LEARN HOW ICEYE SAR SATELLITE DATA CAN HELP SOLVING YOUR PROBLEMS WITH:

- **BORDER MONITORING**
- **STRATEGIC SITE MONITORING**
- **PORT MONITORING**
- **OIL SPILL MONITORING**
- **FOREST MONITORING**

DOWNLOAD ICEYE'S APPLICATION STUDIES


[ICEYE.COM/DOWNLOADS/
APPLICATION-STUDIES](https://www.iceye.com/downloads/application-studies)



DOWNLOAD FREE OF CHARGE ICEYE SAR DATA SAMPLES

DOWNLOAD ICEYE SAR DATA **IN STANDARD**
“**LEVEL-1 PRODUCT**” CUSTOMER DELIVERABLE
PACKAGE, WHICH INCLUDES:

- SLC complex image (H5)
- GRD amplitude image (GeoTIFF)
- Quicklook (PNG + KML)
- Metadata (XML)



FREE DATASETS

[ICEYE.COM/DATASETS](https://iceye.com/datasets)

ICEYE

© Mapbox © OpenStreetMap Improve this map

ICEYE

A detailed illustration of the Iceye satellite, a long, rectangular structure with multiple solar panel arrays extending from its sides, floating in the dark void of space. The background features a bright, glowing greenish-yellow light source, possibly the sun, creating a strong lens flare effect across the scene.

CONTACT US TO LEARN MORE

Witold Witkowicz

+48 660 417 148

witold.witkowicz@iceye.com

Kacper Grzesiak

+48 668 660 077

kacper.grzesiak@iceye.com

This special offer is intended solely for teams participating in the Polish ESA BIC program. The offer is valid until the end of the current mentoring period or until cancelled at any time.